







Fringe Area Map Between Johnson County and North Liberty 2022



Blumberg No. 5119
EXHIBIT
1

-  F1 - County Control Area
-  F2 - Near Term Urban Growth
-  F3 - Mid Term Urban Growth
-  F4 - County Rural Agriculture Area
-  North Liberty City Limits*
-  City/Township Boundary

*Includes annexations approved by CBD as of August, 2022

July 27, 2022

