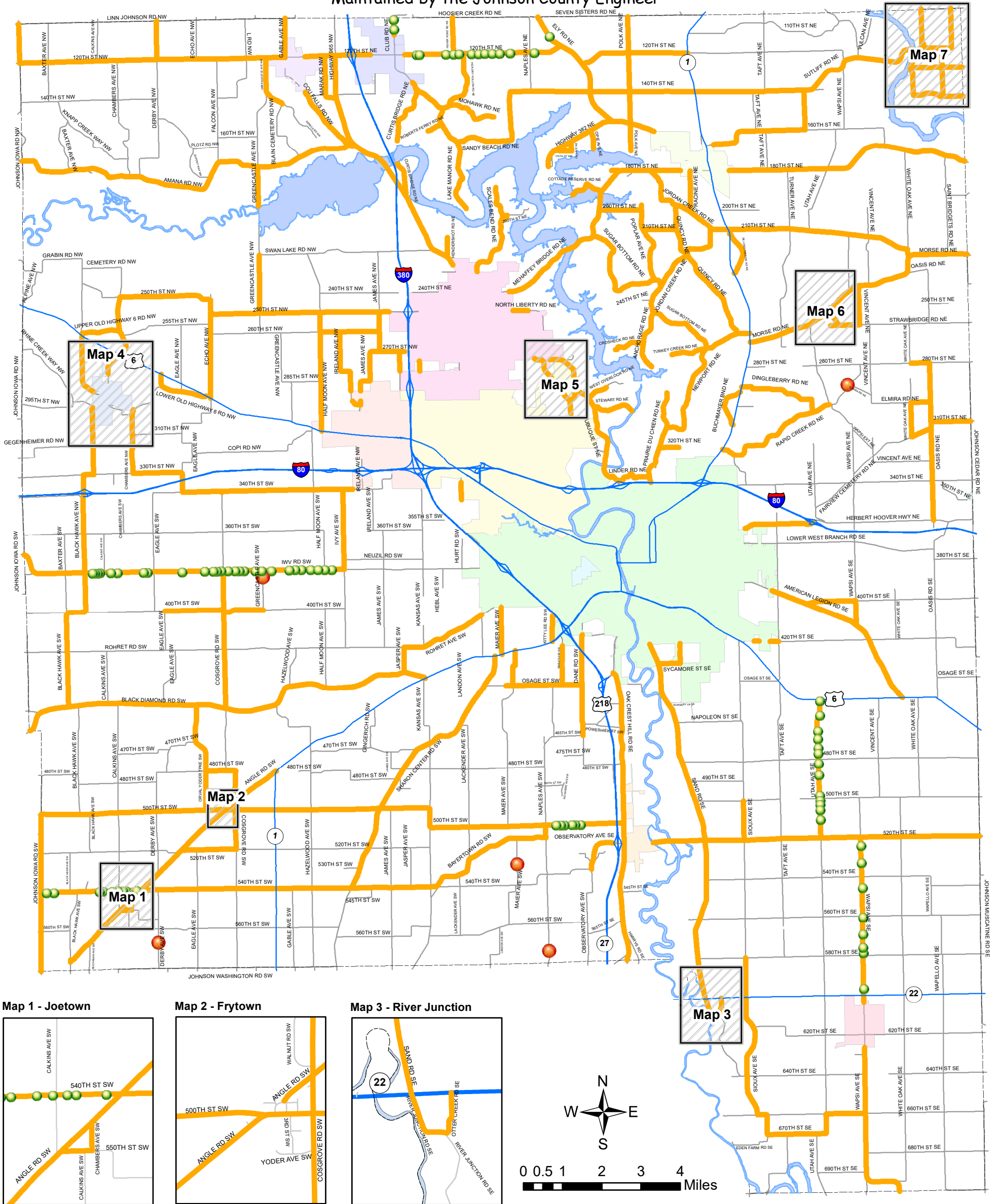




# 2023 Johnson County Projected ROW Needs Map

for  
Identified Roads on the 5-Year Construction Plan  
and  
Future Projects List  
Maintained by the Johnson County Engineer

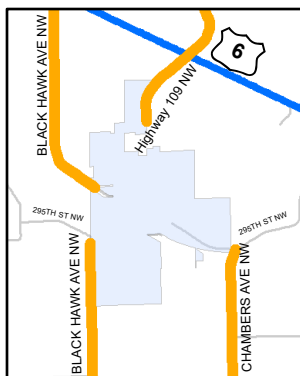


NOTE: Additional ROW required at Bridges, Culverts and other Structures locations on road projects will vary from 70 feet to 120 feet from road centerline. Contact County Engineer for a determination of ROW needed.

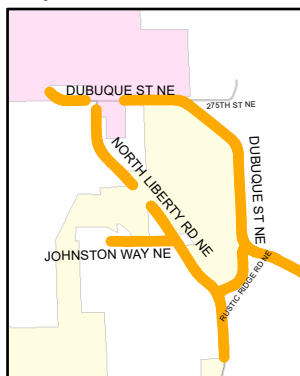
### LEGEND

- Projected ROW Needs
  - 70 feet
- Bridge Maintenance or Replacement Project
- Culvert Project
- County Roads Only
- County Boundary

Map 4 - Oxford



Map 5 - NE Coralville



Map 6 - Morse



Map 7 - Sutiliff

